Fort Leonard Wood Missouri

Hunting Areas

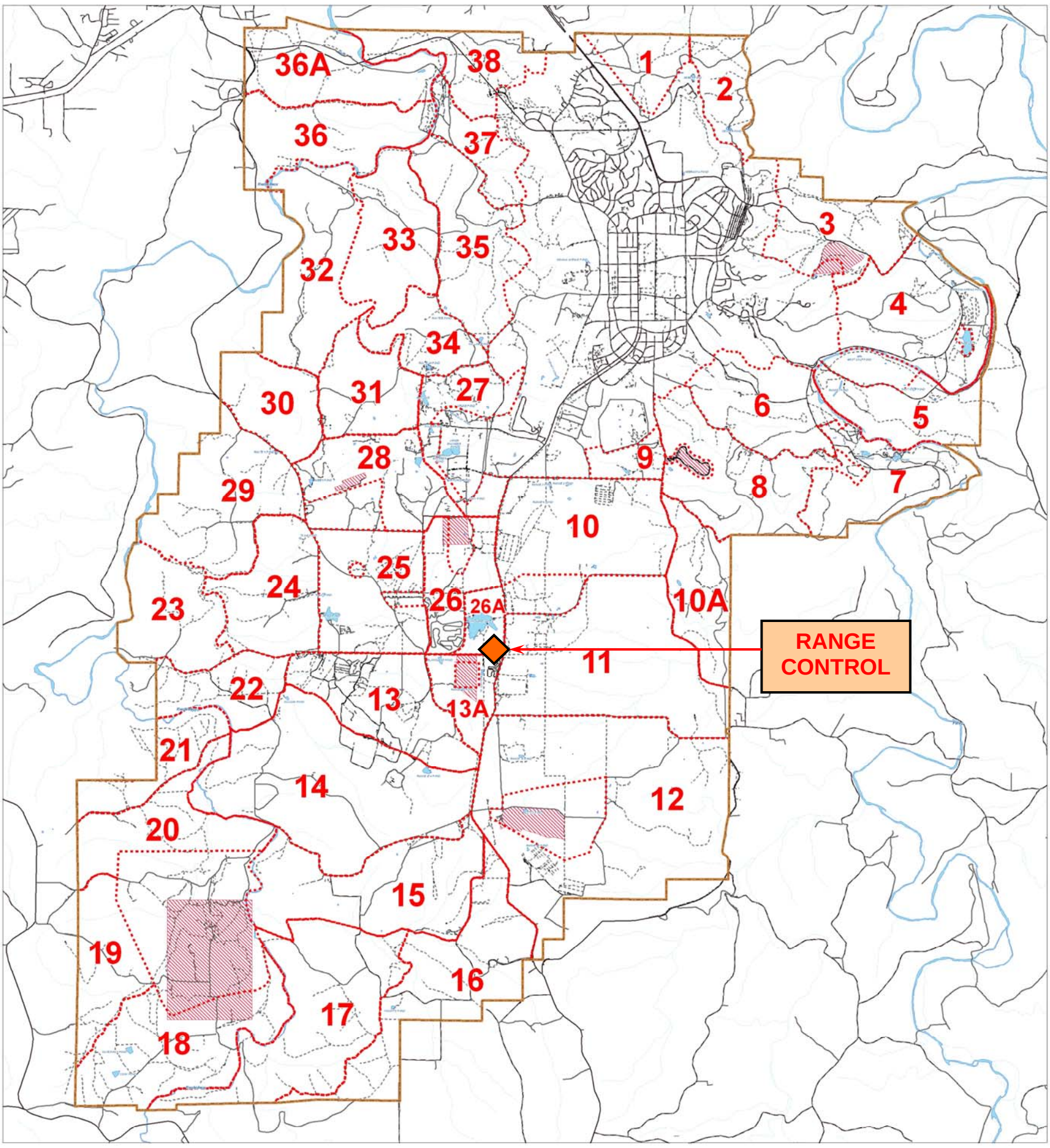

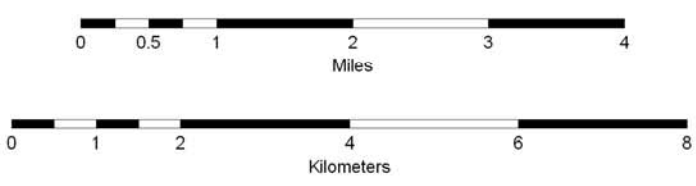

- Firing Point
- Buildings
- Bio-Hazard
- Airfield
- Restricted Access
- SDZ
- Training Area
- Maneuver Area
- Range



Created by ITAM (CBB)
Source: DPW/FLW, ITAM
Projection: UTM 15N
Datum: NAD 83
Friday, 25 August, 2006
E:\GIS_projects\Standard_maps\25K_TRM.mxd
Note: For Official Use Only. Updates may have been made since the publication of this map.